































Road Sign Tester

Name:.....

MARK AN 'X' AGAINST THE CORRECT ANSWERS IN THE BOXES PROVIDED

1		A <input type="checkbox"/>	You must drive at 40mph	16		A <input type="checkbox"/>	Segregated cycle and pedestrian route
		B <input type="checkbox"/>	Maximum speed			B <input type="checkbox"/>	No cycles or pedestrians
		C <input type="checkbox"/>	Minimum speed			C <input type="checkbox"/>	Shopping area ahead
2		A <input type="checkbox"/>	No pedestrians or cyclists	17		A <input type="checkbox"/>	Stop if a red light is on
		B <input type="checkbox"/>	Route for pedestrians and cyclists			B <input type="checkbox"/>	Stop only if traffic is approaching
		C <input type="checkbox"/>	Pedestrians in road ahead			C <input type="checkbox"/>	Stop even if road is clear
3		A <input type="checkbox"/>	Cycle route only	18		A <input type="checkbox"/>	Cars only
		B <input type="checkbox"/>	No cycling			B <input type="checkbox"/>	No cars
		C <input type="checkbox"/>	Cycle park			C <input type="checkbox"/>	Car park ahead
4		A <input type="checkbox"/>	A park ahead	19		A <input type="checkbox"/>	One-way traffic
		B <input type="checkbox"/>	A pedestrian crossing			B <input type="checkbox"/>	Ahead only
		C <input type="checkbox"/>	School children			C <input type="checkbox"/>	Motorway ahead
5		A <input type="checkbox"/>	Stop if held up by a school patrol	20		A <input type="checkbox"/>	Ahead only
		B <input type="checkbox"/>	Stop if you see children			B <input type="checkbox"/>	Motorway traffic
		C <input type="checkbox"/>	Stop only if there is a child in road			C <input type="checkbox"/>	One-way traffic
6		A <input type="checkbox"/>	Pedestrian crossing ahead	21		A <input type="checkbox"/>	Give priority to oncoming vehicles
		B <input type="checkbox"/>	Pedestrian zone			B <input type="checkbox"/>	Two-way traffic
		C <input type="checkbox"/>	No pedestrians			C <input type="checkbox"/>	Proceeding traffic has priority
7		A <input type="checkbox"/>	Pedestrian zone	22		A <input type="checkbox"/>	Bus lane ahead
		B <input type="checkbox"/>	Pedestrian crossing			B <input type="checkbox"/>	End of two-way road
		C <input type="checkbox"/>	No pedestrians			C <input type="checkbox"/>	Priority over oncoming vehicles
8		A <input type="checkbox"/>	Cyclists must dismount	23		A <input type="checkbox"/>	No cycling
		B <input type="checkbox"/>	You are approaching a cycle route			B <input type="checkbox"/>	Cycle path
		C <input type="checkbox"/>	No cycling			C <input type="checkbox"/>	Route to be used by pedal cyclists only
9		A <input type="checkbox"/>	Dual carriageway ends	24		A <input type="checkbox"/>	Give way to traffic on major road
		B <input type="checkbox"/>	Road narrows			B <input type="checkbox"/>	Stop and dismount
		C <input type="checkbox"/>	Two lanes merge			C <input type="checkbox"/>	Give way to pedestrians
10		A <input type="checkbox"/>	Bend ahead	25		A <input type="checkbox"/>	Steep hill ahead
		B <input type="checkbox"/>	Dual carriageway ends			B <input type="checkbox"/>	Falling or fallen rocks
		C <input type="checkbox"/>	Road narrows on the right			C <input type="checkbox"/>	Loose gravel on the road
11		A <input type="checkbox"/>	Two-way traffic crosses one-way street	26		A <input type="checkbox"/>	No overtaking
		B <input type="checkbox"/>	Two-way traffic over bridge			B <input type="checkbox"/>	Two-way traffic straight ahead
		C <input type="checkbox"/>	Right or left turn only			C <input type="checkbox"/>	No turning
12		A <input type="checkbox"/>	Road narrows	27		A <input type="checkbox"/>	Rest area ahead
		B <input type="checkbox"/>	Dual carriageway ends			B <input type="checkbox"/>	Accident blackspot
		C <input type="checkbox"/>	One-way traffic			C <input type="checkbox"/>	Danger ahead
13		A <input type="checkbox"/>	Accompanied horses	28		A <input type="checkbox"/>	No traffic from the right
		B <input type="checkbox"/>	Wild horses			B <input type="checkbox"/>	Sharp bend ahead
		C <input type="checkbox"/>	Riding school			C <input type="checkbox"/>	No right turn
14		A <input type="checkbox"/>	End of speed limit	29		A <input type="checkbox"/>	Railway station
		B <input type="checkbox"/>	Clearway			B <input type="checkbox"/>	Level crossing without gate or barrier
		C <input type="checkbox"/>	No entry for vehicles			C <input type="checkbox"/>	Steam trains ahead
15		A <input type="checkbox"/>	No parking	30		A <input type="checkbox"/>	T-junction
		B <input type="checkbox"/>	National speed limit applies			B <input type="checkbox"/>	No through road
		C <input type="checkbox"/>	No entry			C <input type="checkbox"/>	End of motorway

ANSWERS. No:1

1		A <input type="checkbox"/> B <input checked="" type="checkbox"/> C <input type="checkbox"/>	You must drive at 40mph Maximum speed Minimum speed
2		A <input type="checkbox"/> B <input type="checkbox"/> C <input checked="" type="checkbox"/>	No pedestrians or cyclists Route for pedestrians and cyclists Pedestrians in road ahead
3		A <input checked="" type="checkbox"/> B <input type="checkbox"/> C <input type="checkbox"/>	Cycle route only No cycling Cycle park
4		A <input type="checkbox"/> B <input type="checkbox"/> C <input checked="" type="checkbox"/>	A park ahead A pedestrian crossing School children
5		A <input checked="" type="checkbox"/> B <input type="checkbox"/> C <input type="checkbox"/>	Stop if held up by a school patrol Stop if you see children Stop only if there is a child in road
6		A <input checked="" type="checkbox"/> B <input type="checkbox"/> C <input type="checkbox"/>	Pedestrian crossing ahead Pedestrian zone No pedestrians
7		A <input type="checkbox"/> B <input type="checkbox"/> C <input checked="" type="checkbox"/>	Pedestrian zone Pedestrian crossing No pedestrians
8		A <input type="checkbox"/> B <input checked="" type="checkbox"/> C <input type="checkbox"/>	Cyclists must dismount You are approaching a cycle route No cycling
9		A <input type="checkbox"/> B <input checked="" type="checkbox"/> C <input type="checkbox"/>	Dual carriageway ends Road narrows Two lanes merge
10		A <input type="checkbox"/> B <input type="checkbox"/> C <input checked="" type="checkbox"/>	Bend ahead Dual carriageway ends Road narrows on the right
11		A <input checked="" type="checkbox"/> B <input type="checkbox"/> C <input type="checkbox"/>	Two-way traffic crosses one-way street Two-way traffic over bridge Right or left turn only
12		A <input type="checkbox"/> B <input checked="" type="checkbox"/> C <input type="checkbox"/>	Road narrows Dual carriageway ends One-way traffic
13		A <input checked="" type="checkbox"/> B <input type="checkbox"/> C <input type="checkbox"/>	Accompanied horses Wild horses Riding school
14		A <input type="checkbox"/> B <input type="checkbox"/> C <input checked="" type="checkbox"/>	End of speed limit Clearway No entry for vehicles
15		A <input type="checkbox"/> B <input checked="" type="checkbox"/> C <input type="checkbox"/>	No parking National speed limit applies No entry
16		A <input checked="" type="checkbox"/> B <input type="checkbox"/> C <input type="checkbox"/>	Segregated cycle and pedestrian route No cycles or pedestrians Shopping area ahead
17		A <input type="checkbox"/> B <input type="checkbox"/> C <input checked="" type="checkbox"/>	Stop if a red light is on Stop only if traffic is approaching Stop even if road is clear
18		A <input type="checkbox"/> B <input checked="" type="checkbox"/> C <input type="checkbox"/>	Cars only No cars Car park ahead
19		A <input checked="" type="checkbox"/> B <input type="checkbox"/> C <input type="checkbox"/>	One-way traffic Ahead only Motorway ahead
20		A <input type="checkbox"/> B <input type="checkbox"/> C <input checked="" type="checkbox"/>	Ahead only Motorway traffic One-way traffic
21		A <input type="checkbox"/> B <input type="checkbox"/> C <input checked="" type="checkbox"/>	Give priority to oncoming vehicles Two-way traffic Proceeding traffic has priority
22		A <input type="checkbox"/> B <input type="checkbox"/> C <input checked="" type="checkbox"/>	Bus lane ahead End of two-way road Priority over oncoming vehicles
23		A <input type="checkbox"/> B <input type="checkbox"/> C <input checked="" type="checkbox"/>	No cycling Cycle path Route to be used by pedal cyclists only
24		A <input checked="" type="checkbox"/> B <input type="checkbox"/> C <input type="checkbox"/>	Give way to traffic on major road Stop and dismount Give way to pedestrians
25		A <input type="checkbox"/> B <input checked="" type="checkbox"/> C <input type="checkbox"/>	Steep hill ahead Falling or fallen rocks Loose gravel on the road
26		A <input type="checkbox"/> B <input type="checkbox"/> C <input checked="" type="checkbox"/>	No overtaking Two-way traffic straight ahead No turning
27		A <input type="checkbox"/> B <input type="checkbox"/> C <input checked="" type="checkbox"/>	Rest area ahead Accident blackspot Danger ahead
28		A <input type="checkbox"/> B <input type="checkbox"/> C <input checked="" type="checkbox"/>	No traffic from the right Sharp bend ahead No right turn
29		A <input type="checkbox"/> B <input checked="" type="checkbox"/> C <input type="checkbox"/>	Railway station Level crossing without gate or barrier Steam trains ahead
30		A <input type="checkbox"/> B <input checked="" type="checkbox"/> C <input type="checkbox"/>	T-junction No through road End of motorway